





DO NOT SCALE



NOTES

1. THESE DRAWINGS ARE IN ACCORDANCE WITH THE REQUIREMENTS OF SECTION 60 AND SCHEDULE 2 OF THE FLOOD RISK MANAGEMENT (SCOTLAND) ACT 2009 AND PART III OF THE FLOOD RISK MANAGEMENT (FLOOD PROTECTION SCHEMES, POTENTIALLY VULNERABLE AREAS AND LOCAL PLAN DISTRICTS) (SCOTLAND) REGULATIONS 2010.
2. THE FLOOD PROTECTION OPERATIONS DETAILED ON THESE DRAWINGS ARE FULLY DESCRIBED IN THE ACCOMPANYING FLOOD PROTECTION SCHEME DESCRIPTION OF OPERATIONS, REPORT REFERENCE PB4749-RHD-ZZ-XX-RP-2-0020.
3. ALL DIMENSIONS IN METRES UNLESS OTHERWISE NOTED. DO NOT SCALE.
4. ALL LEVELS IN METRES AND REDUCED TO ORDNANCE DATUM UNLESS OTHERWISE NOTED.
5. INFORMATION RECEIVED FROM STATUTORY UNDERTAKERS HAS BEEN USED TO IDENTIFY THE LOCATIONS OF SERVICES, WHICH WILL BE CONFIRMED PRIOR TO CONSTRUCTION.
6. AW-05 : LOCATIONS AND LEVELS OF ACCESS PATHS ARE INDICATIVE AND ARE TO BE CONFIRMED AND AGREED WITH THE PLANNING AUTHORITY PRIOR TO CONSTRUCTION.
7. AW-06 : EXISTING COAST PROTECTION STRUCTURES WILL BE REPAIRED AS REQUIRED.
8. AW-08 : THE PROMENADE WILL BE RESURFACED WHERE REQUIRED.
9. AW-09 : NEW HANDRAILS WILL BE INSTALLED AS REQUIRED.
10. AW-10 : DRAINAGE THROUGH AND PAST THE FLOOD WALLS WILL BE INCLUDED IN THE DETAILED DESIGN. NON RETURN DEVICES WILL BE INSTALLED TO EXISTING OUTFALLS IF REQUIRED. REDUNDANT OUTFALLS MAY BE REMOVED.
11. AW-12 : PLANTING AND LANDSCAPING WILL BE AGREED WITH THE PLANNING AUTHORITY. TREES WILL BE RETAINED WHERE POSSIBLE, OR REPLACED IF NECESSARY. GRASS WILL BE REINSTATED.

LEGEND

-  NEW ROCK ARMOUR BREAKWATER/REVETMENT
-  RAISED GROUND
-  NEW CONCRETE FLOOD WALL
-  LIMIT OF LAND AFFECTED BY WORKS

FOR APPROVAL

REV	DATE	DESCRIPTION	BY	CHK	APP
P03	MAR'20	PLANNING ISSUE	JMT	DC	AS
P02	FEB'20	PLANNING ISSUE	JMT	DC	AS
P01	DEC'19	APPROVAL ISSUE	JMT	DC	AS

PROJECT
MILLPORT FLOOD PREVENTION SCHEME



TITLE
**KAMES BAY & MARINE PARADE
PLAN GENERAL ARRANGEMENT**



DRAWN	JMT	CHECKED	DSS	APPROVED	AS
DATE	SEPT'19	SCALE	1:500	REF.	PB4749-RHD-XX-KB-DR-C-1007 - For Planning.dwg
DRAWING No.	PB4749-RHD-XX-KB-DR-C-1007	SUITABILITY	S8	REVISION	P03

REPRODUCED FROM ORDNANCE SURVEY MAPS WITH PERMISSION FROM THE CONTROLLER OF HM STATIONERY OFFICE. CROWN COPYRIGHT RESERVED. LICENCE No. 100023422 2007. COPYRIGHT © ENVIRONMENT AGENCY 2014