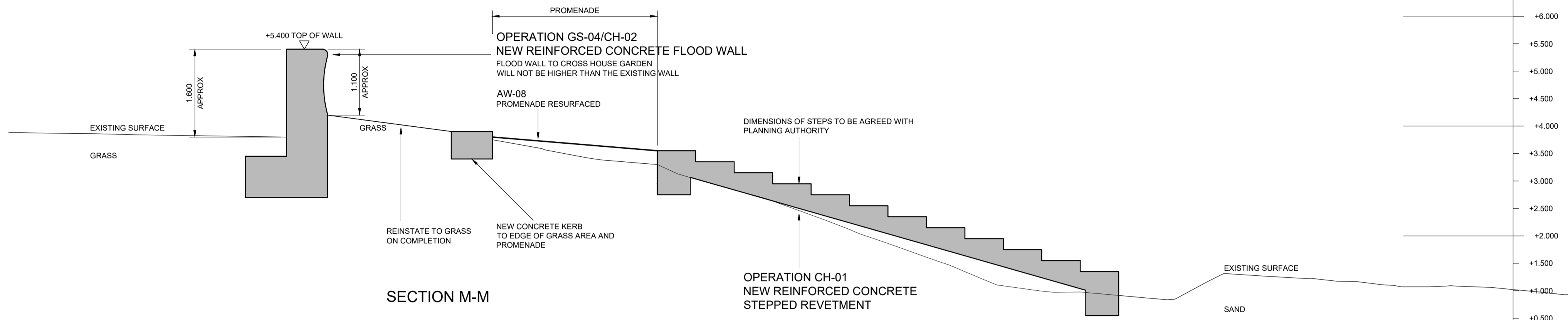
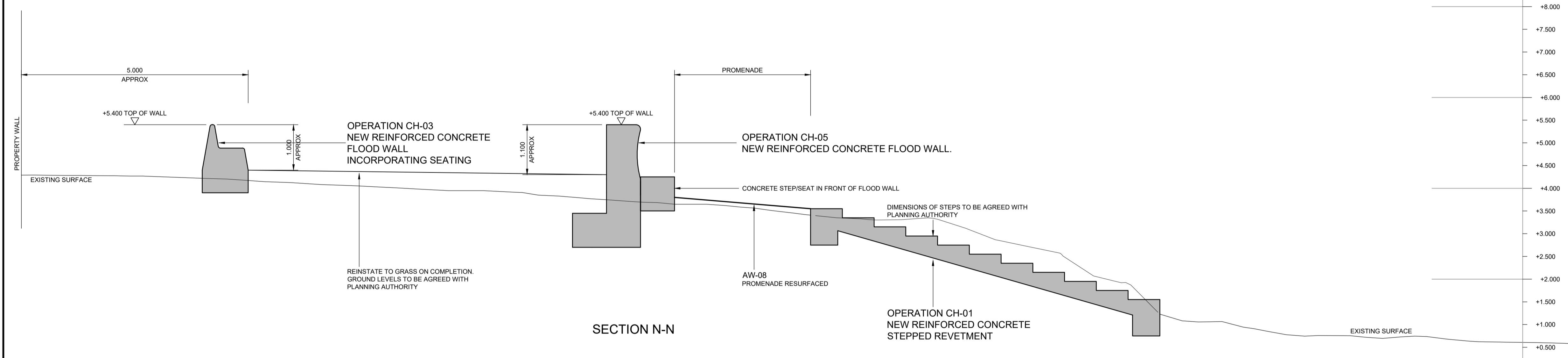


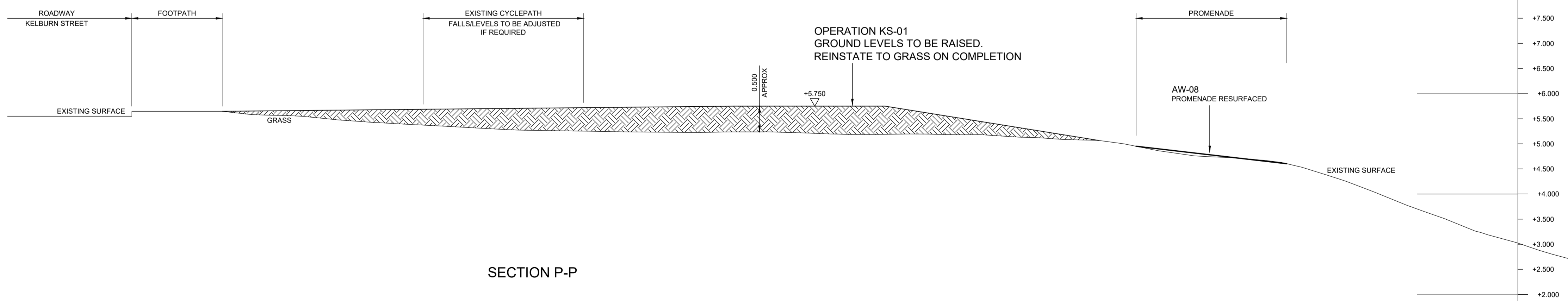
DO NOT SCALE



SECTION M-M



SECTION N-N



SECTION P-P

- NOTES**
- THESE DRAWINGS ARE IN ACCORDANCE WITH THE REQUIREMENTS OF SECTION 80 AND SCHEDULE 2 OF THE FLOOD RISK MANAGEMENT (SCOTLAND) ACT 2009 AND PART III OF THE FLOOD RISK MANAGEMENT (FLOOD PROTECTION SCHEMES, POTENTIALLY VULNERABLE AREAS AND LOCAL PLAN DISTRICTS) (SCOTLAND) REGULATIONS 2010.
 - THE FLOOD PROTECTION OPERATIONS DETAILED ON THESE DRAWINGS ARE FULLY DESCRIBED IN THE ACCOMPANYING FLOOD PROTECTION SCHEME DESCRIPTION OF OPERATIONS, REPORT REFERENCE PB4749-RHD-ZZ-XX-RP-Z-0020.
 - ALL DIMENSIONS IN METRES UNLESS OTHERWISE NOTED. DO NOT SCALE.
 - ALL LEVELS IN METRES AND REDUCED TO ORDNANCE DATUM UNLESS OTHERWISE NOTED.
 - INFORMATION RECEIVED FROM STATUTORY UNDERTAKERS HAS BEEN USED TO IDENTIFY THE LOCATIONS OF SERVICES, WHICH WILL BE CONFIRMED PRIOR TO CONSTRUCTION.
 - AW-06: EXISTING COAST PROTECTION STRUCTURES WILL BE REPAIRED AS REQUIRED.
 - AW-08: PROMENADE TO BE RESURFACED AS REQUIRED.
 - AW-09: NEW HANDRAILS WILL BE INSTALLED AS REQUIRED.
 - AW-10: DRAINAGE THROUGH AND PAST THE FLOOD WALLS WILL BE INCLUDED IN THE DETAILED DESIGN.
 - MATERIALS AND SURFACE FINISHES TO WALLS WILL BE AGREED WITH THE PLANNING AUTHORITY.
 - REFER TO DRAWING PB4749-RHD-XX-GS-DR-C-1005 AND PB4749-RHD-XX-KS-DR-C-1006 FOR LOCATION OF SECTIONS

- LEGEND**
- NEW ROCK ARMOUR BREAKWATER/REVETMENT
 - NEW CONCRETE
 - RAISED GROUND

FOR APPROVAL

REV	DATE	DESCRIPTION	BY	CHK	APP
P03	MAR20	PLANNING ISSUE	JMT	DC	AS
P02	FEB20	PLANNING ISSUE	JMT	DC	AS
P01	DEC19	APPROVAL ISSUE	JMT	DC	AS

REVISIONS

PROJECT: MILLPORT FLOOD PREVENTION SCHEME



TITLE

GLASGOW STREET & KELBURN STREET CROSS SECTIONS GENERAL ARRANGEMENT



DRAWN	CHECKED	APPROVED
JMT	DC	AS

DATE: NOV'19 SCALE: AT 1:50 REF: PB4749-RHD-XX-GS-DR-C-1005 - For Planning

DRAWING No. PB4749-RHD-XX-GS-DR-C-1014 SUITABILITY: S8 REVISION: P03

REPRODUCED FROM ORDNANCE SURVEY MAPS WITH PERMISSION FROM THE CONTROLLER OF HM STATIONERY OFFICE. CROWN COPYRIGHT RESERVED. LICENCE No. 100023422 2007. COPYRIGHT © ENVIRONMENT AGENCY 2014

