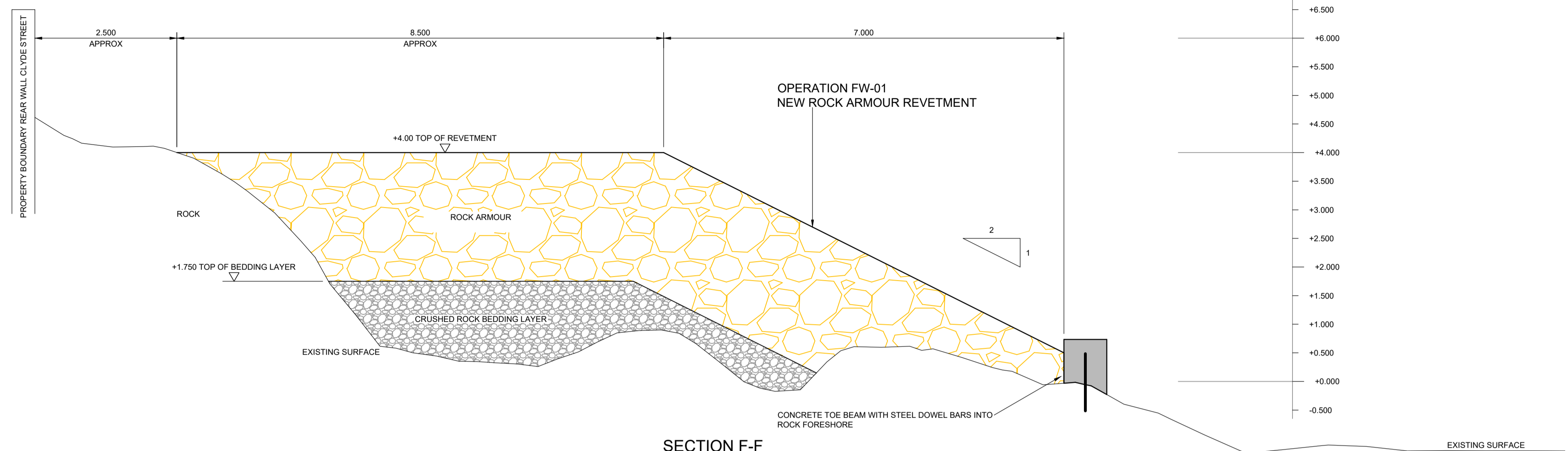
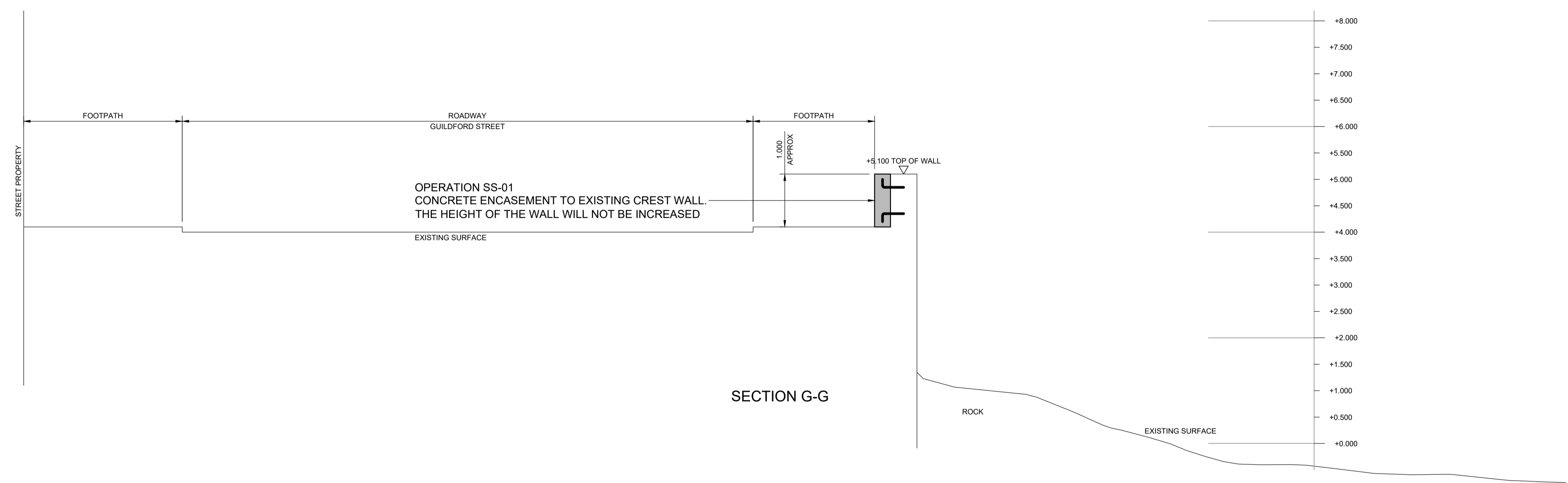


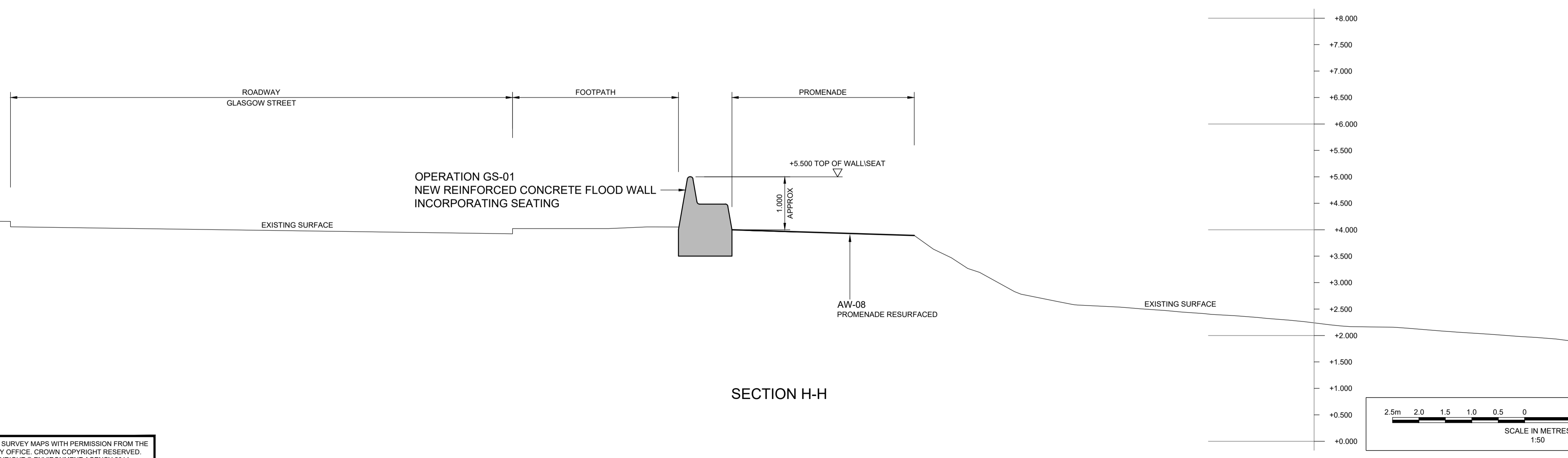
**DO NOT SCALE**



SECTION F-F



SECTION G-G



SECTION H-H

- NOTES**
1. THESE DRAWINGS ARE IN ACCORDANCE WITH THE REQUIREMENTS OF SECTION 80 AND SCHEDULE 2 OF THE FLOOD RISK MANAGEMENT (SCOTLAND) ACT 2009 AND PART III OF THE FLOOD RISK MANAGEMENT (FLOOD PROTECTION SCHEMES, POTENTIALLY VULNERABLE AREAS AND LOCAL PLAN DISTRICTS) (SCOTLAND) REGULATIONS 2010.
  2. THE FLOOD PROTECTION OPERATIONS DETAILED ON THESE DRAWINGS ARE FULLY DESCRIBED IN THE ACCOMPANYING FLOOD PROTECTION SCHEME DESCRIPTION OF OPERATIONS, REPORT REFERENCE PB4749-RHD-ZZ-XX-RP-Z-0020.
  3. ALL DIMENSIONS IN METRES UNLESS OTHERWISE NOTED. DO NOT SCALE.
  4. ALL LEVELS IN METRES AND REDUCED TO ORDNANCE DATUM UNLESS OTHERWISE NOTED.
  5. INFORMATION RECEIVED FROM STATUTORY UNDERTAKERS HAS BEEN USED TO IDENTIFY THE LOCATIONS OF SERVICES, WHICH WILL BE CONFIRMED PRIOR TO CONSTRUCTION.
  6. AW-06 : EXISTING COAST PROTECTION STRUCTURES WILL BE REPAIRED AS REQUIRED.
  7. AW-08 : PROMENADE TO BE RESURFACED AS REQUIRED.
  8. AW-10 : DRAINAGE THROUGH AND PAST THE FLOOD WALLS WILL BE INCLUDED IN THE DETAILED DESIGN.
  9. MATERIALS AND SURFACE FINISHES TO WALLS WILL BE AGREED WITH THE PLANNING AUTHORITY.
  10. REFER TO DRAWING PB4749-RHD-XX-WB-DR-C-1002, PB4749-RHD-XX-CS-DR-C-1003 AND PB4749-RHD-XX-GS-DR-C-1004 FOR LOCATION OF SECTIONS

**LEGEND**

	NEW ROCK ARMOUR REVETMENT 3 - 6 TONNE ROCKS
	CRUSHED ROCK BEDDING LAYER
	NEW CONCRETE
	RAISED GROUND

**FOR APPROVAL**

REV	DATE	DESCRIPTION	BY	CHK	APP
P02	FEB'20	PLANNING ISSUE	JMT	DC	AS
P01	DEC'19	APPROVAL ISSUE	JMT	DC	AS

PROJECT  
**MILLPORT FLOOD PREVENTION SCHEME**



TITLE  
**CLYDE STREET & GLASGOW STREET CROSS SECTIONS GENERAL ARRANGEMENT**



DRAWN	JMT	CHECKED	DC	APPROVED	AS
DATE	NOV'19	SCALE	AT AT	REF.	PB4749-RHD-XX-CS-DR-C-1002 - For Planning
DRAWING No.	PB4749-RHD-XX-CS-DR-C-1012	SUITABILITY	S8	REVISION	P02