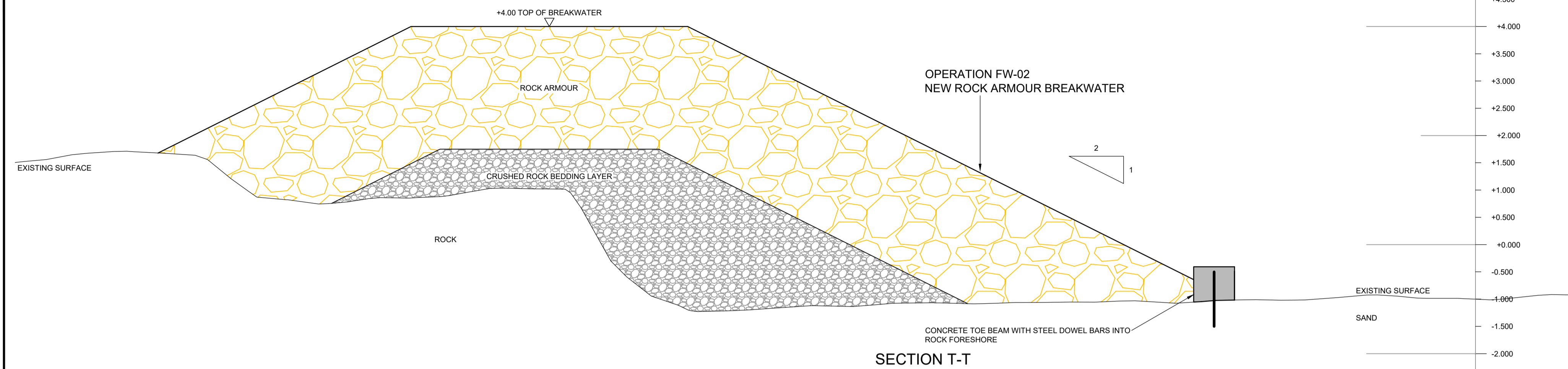
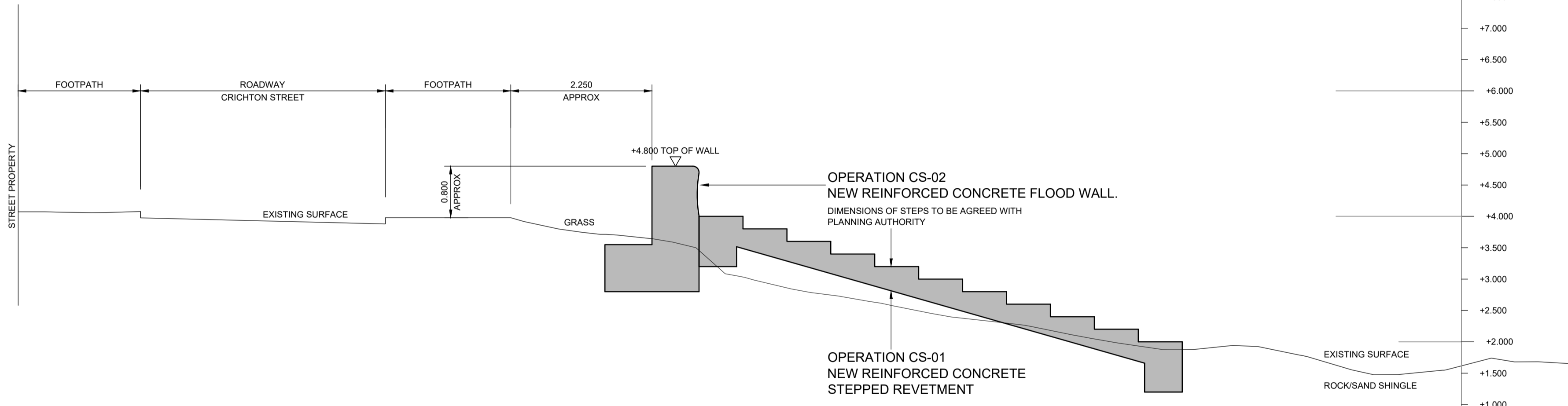
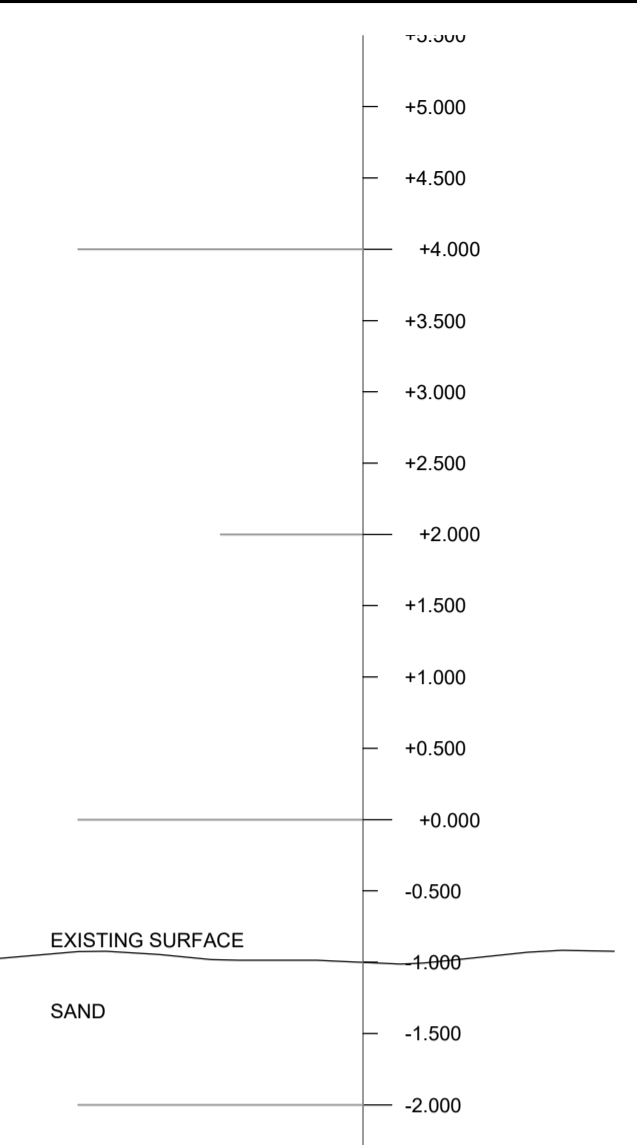


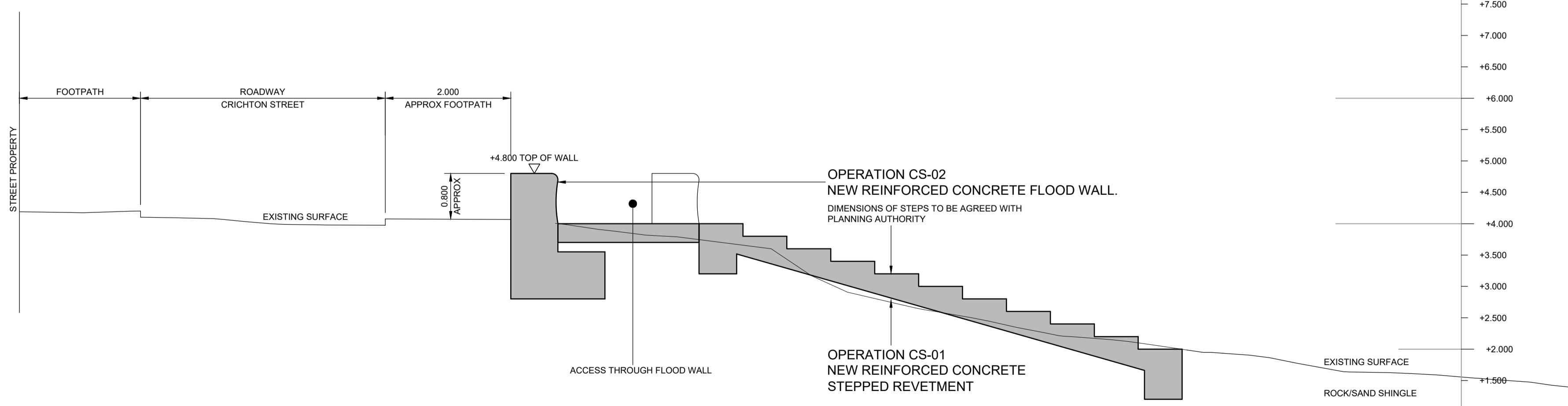
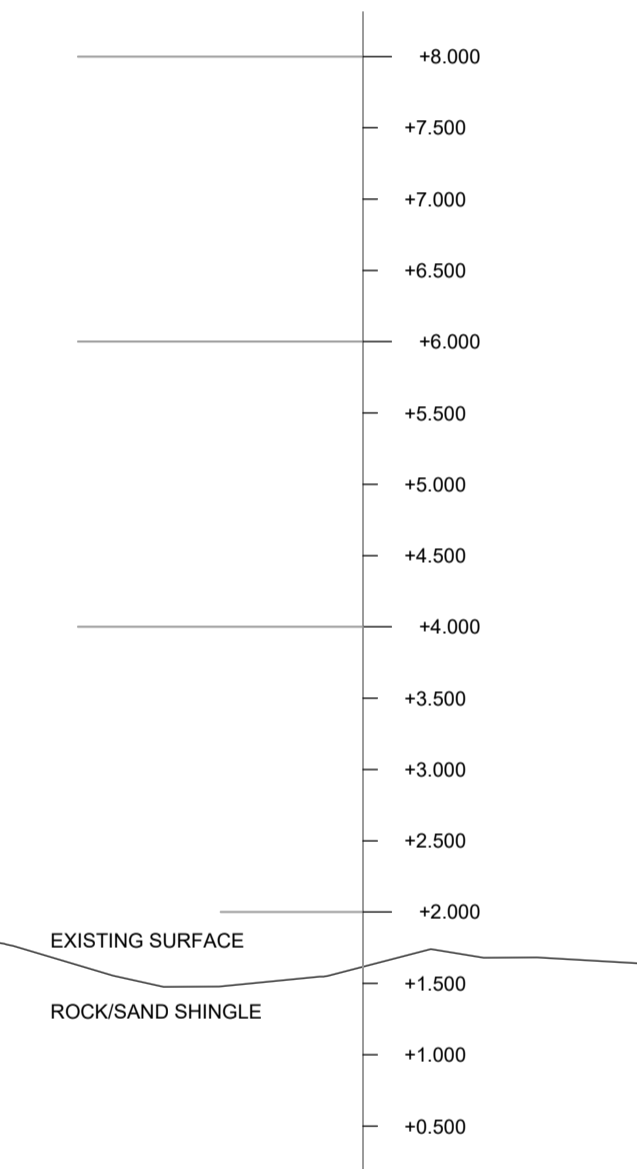
**DO NOT SCALE**



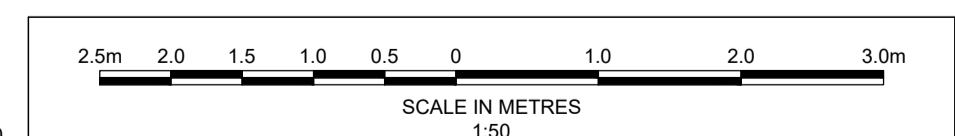
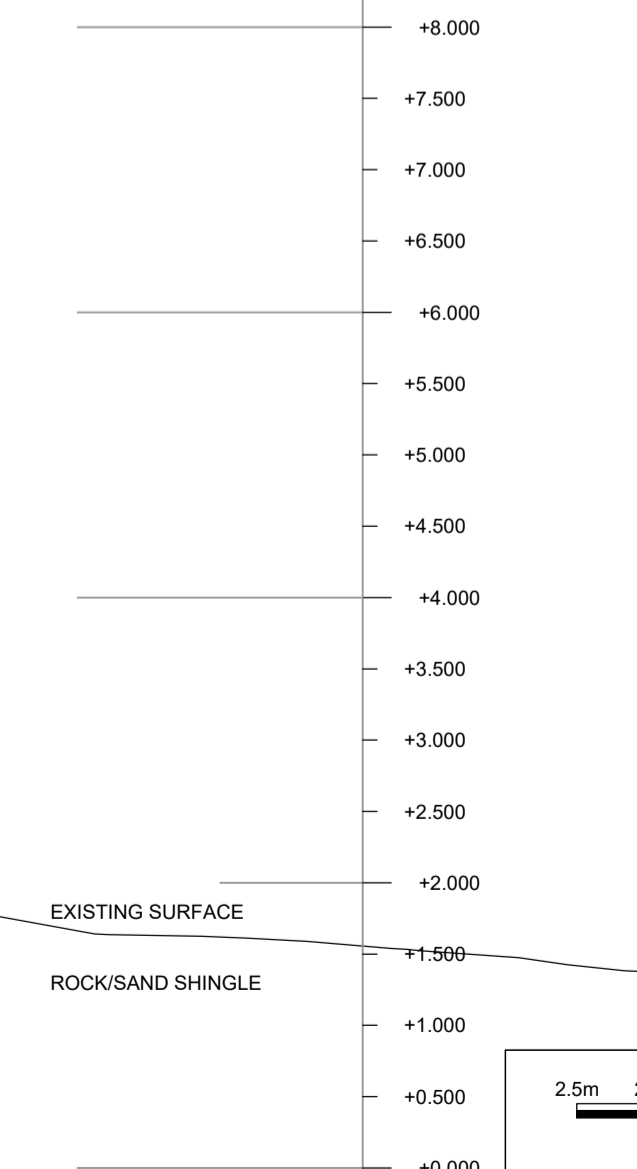
SECTION T-T



SECTION D-D



SECTION E-E



- NOTES**
- THESE DRAWINGS ARE IN ACCORDANCE WITH THE REQUIREMENTS OF SECTION 60 AND SCHEDULE 2 OF THE FLOOD RISK MANAGEMENT (SCOTLAND) ACT 2009 AND PART III OF THE FLOOD RISK MANAGEMENT (FLOOD PROTECTION SCHEMES, POTENTIALLY VULNERABLE AREAS AND LOCAL PLAN DISTRICTS) (SCOTLAND) REGULATIONS 2010.
  - THE FLOOD PROTECTION OPERATIONS DETAILED ON THESE DRAWINGS ARE FULLY DESCRIBED IN THE ACCOMPANYING FLOOD PROTECTION SCHEME DESCRIPTION OF OPERATIONS, REPORT REFERENCE PB4749-RHD-ZZ-XX-RP-Z-0020.
  - ALL DIMENSIONS IN METRES UNLESS OTHERWISE NOTED. DO NOT SCALE.
  - ALL LEVELS IN METRES AND REDUCED TO ORDNANCE DATUM UNLESS OTHERWISE NOTED.
  - INFORMATION RECEIVED FROM STATUTORY UNDERTAKERS HAS BEEN USED TO IDENTIFY THE LOCATIONS OF SERVICES, WHICH WILL BE CONFIRMED PRIOR TO CONSTRUCTION.
  - AW-06 : EXISTING COAST PROTECTION STRUCTURES WILL BE REPAIRED AS REQUIRED.
  - AW-09 : NEW HANDRAILS WILL BE INSTALLED AS REQUIRED.
  - AW-10 : DRAINAGE THROUGH AND PAST THE FLOOD WALLS WILL BE INCLUDED IN THE DETAILED DESIGN.
  - MATERIALS AND SURFACE FINISHES TO WALLS WILL BE AGREED WITH THE PLANNING AUTHORITY.
  - REFER TO DRAWING PB4749-RHD-XX-WB-DR-C-1002 FOR LOCATION OF SECTIONS

- LEGEND**
- NEW ROCK ARMOUR BREAKWATER 3 - 6 TONNE ROCKS
  - CRUSHED ROCK BEDDING LAYER
  - NEW CONCRETE
  - RAISED GROUND

**FOR APPROVAL**

REV	DATE	DESCRIPTION	BY	CHK	APP
P03	MAR20	PLANNING ISSUE	JMT	DC	AS
P02	FEB20	PLANNING ISSUE	JMT	DC	AS
P01	DEC19	APPROVAL ISSUE	JMT	DC	AS

PROJECT  
**MILLPORT FLOOD PREVENTION SCHEME**



TITLE  
**CRICHTON STREET CROSS SECTIONS GENERAL ARRANGEMENT**



DRAWN	CHECKED	APPROVED
JMT	DC	AS

DATE	SCALE	REF.
NOV19	AT AT	1:50

DRAWING No.	SUITABILITY	REVISION
PB4749-RHD-XX-CS-DR-C-1011	S8	P03