






- NOTES**
1. THESE DRAWINGS ARE IN ACCORDANCE WITH THE REQUIREMENTS OF SECTION 60 AND SCHEDULE 2 OF THE FLOOD RISK MANAGEMENT (SCOTLAND) ACT 2009 AND PART II OF THE FLOOD RISK MANAGEMENT (FLOOD PROTECTION SCHEMES, POTENTIALLY VULNERABLE AREAS AND LOCAL PLAN DISTRICTS) (SCOTLAND) REGULATIONS 2010.
 2. THE FLOOD PROTECTION OPERATIONS DETAILED ON THESE DRAWINGS ARE FULLY DESCRIBED IN THE ACCOMPANYING FLOOD PROTECTION SCHEME DESCRIPTION OF OPERATIONS, REPORT REFERENCE PB4749-RHD-ZZ-XX-RP-2-0020.
 3. ALL DIMENSIONS IN METRES UNLESS OTHERWISE NOTED. DO NOT SCALE.
 4. ALL LEVELS IN METRES AND REDUCED TO ORDNANCE DATUM UNLESS OTHERWISE NOTED.
 5. AW-01 : SITE COMPOUND AND MATERIALS STORAGE LOCATIONS WILL BE AGREED WITH THE PLANNING AUTHORITY PRIOR TO CONSTRUCTION.

- LEGEND**
-  NEW ROCK ARMOUR BREAKWATER/REVTMENT
 -  RAISED GROUND
 -  NEW CONCRETE RETAINING WALL
 -  STUART STREET SEA WALL ENCASUREMENT
 -  LIMIT OF LAND AFFECTED BY WORKS

- REFERENCE DRAWINGS**
- 1002 WEST BAY ROAD, MILLBURN STREET, CRICHTON STREET & CLYDE STREET PLAN GENERAL ARRANGEMENT
 - 1003 CLYDE STREET & STUART STREET PLAN GENERAL ARRANGEMENT
 - 1004 GUILFORD STREET & GLASGOW STREET PLAN GENERAL ARRANGEMENT
 - 1005 GLASGOW STREET PLAN GENERAL ARRANGEMENT
 - 1006 KELBURN STREET & KAMES BAY PLAN GENERAL ARRANGEMENT
 - 1007 KAMES BAY & MARINE PARADE PLAN GENERAL ARRANGEMENT
 - 1008 OFFSHORE BREAKWATER PLAN GENERAL ARRANGEMENT SHEET 1 of 2
 - 1009 OFFSHORE BREAKWATER PLAN GENERAL ARRANGEMENT SHEET 2 of 2
 - 1010 WEST BAY ROAD & MILLBURN STREET CROSS SECTIONS GENERAL ARRANGEMENT
 - 1011 CRICHTON STREET CROSS SECTIONS GENERAL ARRANGEMENT
 - 1012 CLYDE STREET & GLASGOW STREET CROSS SECTIONS GENERAL ARRANGEMENT
 - 1013 GLASGOW STREET CROSS SECTIONS GENERAL ARRANGEMENT
 - 1014 GLASGOW STREET & KELBURN STREET CROSS SECTIONS GENERAL ARRANGEMENT
 - 1015 KAMES BAY & MARINE PARADE CROSS SECTIONS GENERAL ARRANGEMENT
 - 1016 OFFSHORE BREAKWATER CROSS SECTIONS GENERAL ARRANGEMENT

FOR APPROVAL

REV	DATE	DESCRIPTION	BY	CHK	APP
P03	MAR20	PLANNING ISSUE		JMT	DC AS
P02	FEB20	PLANNING ISSUE		JMT	DC AS
P01	DEC19	APPROVAL ISSUE		JMT	DC AS

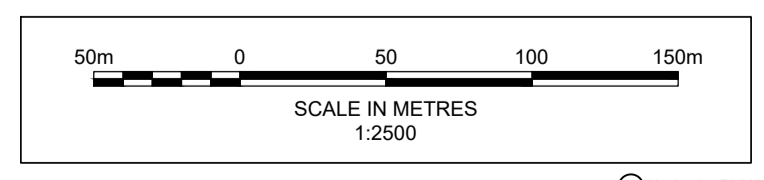
PROJECT
MILLPORT FLOOD PREVENTION SCHEME



TITLE
LOCATION PLAN AND GENERAL ARRANGEMENT



DRAWN	JMT	CHECKED	DSS	APPROVED	AS
DATE	SEPT19	SCALE	1:2500	REF	PB4749-RHD-XX-XX-DR-C-1001 - For Planning
DRAWING No.	PB4749-RHD-XX-XX-DR-C-1001	SUITABILITY	S8	REVISION	P03



REPRODUCED FROM ORDNANCE SURVEY MAPS WITH PERMISSION FROM THE CONTROLLER OF HM STATIONERY OFFICE. CROWN COPYRIGHT RESERVED. LICENCE No. 100023422 2007. COPYRIGHT © ENVIRONMENT AGENCY 2014