

- NOTES**
1. ALL DIMENSIONS ARE IN MILLIMETRES UNLESS NOTED OTHERWISE.
  2. ALL LEVELS ARE IN METRES RELATIVE TO ORDNANCE DATUM NEWLYN (ODN) UNLESS NOTED OTHERWISE.
  3. ALL COORDINATES ARE IN METRES RELATIVE TO ORDNANCE SURVEY NATIONAL GRID.
  4. ALL MATERIALS AND WORKMANSHIP WILL BE AS DEFINED IN THE SPECIFICATION UNLESS NOTED OTHERWISE.
  5. FOR SECTION LOCATION REFER TO DRG. No. PC1683-RHD-ZZ-ML-DR-C-1970.

**LEGEND**

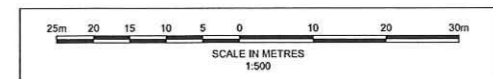
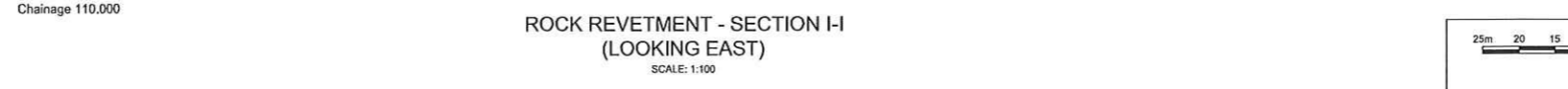
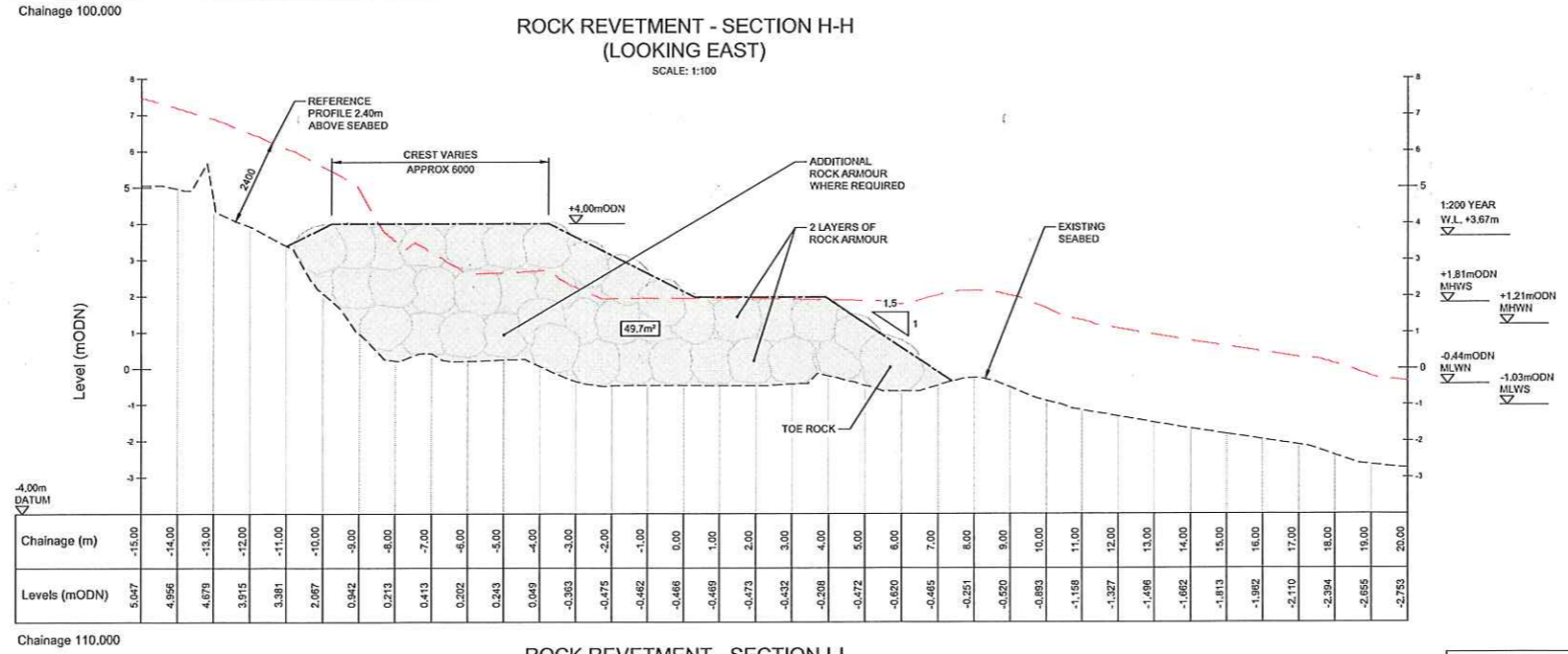

	PROPOSED ROCK REVETMENT
--	-------------------------

**TIDE LEVELS**

MHWS:	+1.81mODN
MHWN:	+1.21mODN
MLWN:	-0.44mODN
MLWS:	-1.03mODN

**NOTE:**  
CD IS -1.62m IN RELATION TO ODN +0.00m

I hereby certify that these are the plans, sections and elevations referred to in Article 3 of the Millport Harbour Revision Order 2023  
Signed by a member of staff of the Scottish Government:  
*[Signature]*  
Date: 30 May 2023



**SAFETY HEALTH AND ENVIRONMENTAL INFORMATION**

IN ADDITION TO THE HAZARDS/RISKS NORMALLY ASSOCIATED WITH THE TYPES OF WORK DETAILED ON THIS DRAWING, NOTE THE FOLLOWING SIGNIFICANT RESIDUAL RISKS:

CONSTRUCTION:	...
MAINTENANCE / OPERATION:	...
DEMOLITION:	...

**NOT FOR CONSTRUCTION**

REV	DATE	DESCRIPTION	BY	CHK	APP
P01	20/12/21	MARINE LICENCE - PRELIMINARY ISSUE	D.J.H.	S.B.	T.B.

**PROJECT**  
MILLPORT FLOOD PREVENTION SCHEME



**TITLE**  
MARINE LICENCE  
CLYDE STREET  
ROCK REVETMENT  
SECTIONS 3 OF 4



DRAWN	CHECKED	APPROVED
D.J.H.	S.B.	T.B.
DATE	SCALE	REF.
DEC 2021	AS SHOWN AT A1	PC1683
DRAWING No.	SUITABILITY	REVISION
PC1683-RHD-ZZ-ML-DR-C-1973	S0	P01