

CLICK HERE TO
VIEW LEGEND

MAP 4

MAP 5

Reproduced from the Ordnance Survey map with the permission of the controller
of Her Majesty's Stationery Office © Crown Copyright Licence No. 100023393.
Unauthorised reproduction infringes Crown Copyright and may lead to prosecution or civil proceedings.





1:30,000


Produced by the Technical Section
Development Plans


Path No.	Path Name	Path Type	Length
AR117	Strathwillan to Corriegills	Road and track	2.9 km
AR118	Corriegills to Dun Fionn	Machine built path	0.6 km
AR120	Clauchlands Hill Route	Forest road	0.8 km
AR122	Clauchlands to Dun Fionn	Beaten earth	1.9 km
AR124	Innean Mor to Hamilton Terrace	Road	1.6 km
AR125	Clauchlands Hill Route	Forest road	2.7 km
AR126	Clauchlands Hill Route	Forest road	2.0 km
AR127	Cordon	Aggregate	0.2 km
AR128	Cordon	Aggregate	0.4 km
AR129	Lamlash Police Station to Community Centre	Aggregate	0.6 km
AR133	From A841 to A841 at Lamlash	Aggregate & road	2.0 km
AR286	Holy Isle Jetty to Lighthouse	Grass	3.21km
AR291	Dyemill	Track	1.7 km
AR292	Lamlash to Dyemill Farm Track	Track	1.8 km
AR295	Cuddydook	Aggregate	0.4 km

Lamlash











Arran Coastal Way

The Arran Coastal Way runs for some 65 miles around the Island of Arran. Rich in scenery, archeology, castles, caves and beaches, it is easily reached by ferry from Ardrossan and the Way can be comfortably completed in under seven days. Alternatively, it breaks down into a series of fine day walks or can be completed in several long weekends. The Way is well served by buses and there is a variety of accommodation from B&Bs to classy hotels.

The Coastal Way provides both low level walks and continuous walking around the coast of Arran. Walkers can now use a route around Arran's coastline in all weather conditions that passes through most of the villages on the island.

For many years walkers have used the mountainous terrain in the north of Arran for upland walking and there are many well established routes into the hills. The Coastal Way, however, affords a combination of the many varied habitats that the island has to offer, including stretches of forest track, rugged and gentle coastlines plus more mountainous terrain, all of which follow a continuous 100 km route around the island. The paths are all well walked and should be easily completed by the average walker. However, it needs to be stressed that many parts of the Coastal Way are simple, basic paths that can be muddy or boulder strewn and which will, on occasion, require clambering over rocks. Why not give it a try? For more information, please visit: www.coastalway.co.uk

POINTS OF INTEREST	
1	Dun Fionn, Clauchlands - (Vitrified Fort)
2	Blairmore Glen - (Stone Circle)
3	Dunan Mor - (Chambered Cairn)
4	Dunan Beag - (Chambered Cairn)
5	Lamlash Golf Course
6	Kilbride Chapel - (Crosses; Chapel; Graveyard)
7	Centre for World Peace, Holy Island
8	St. Molaise's cave and Table Well
9	Meallach's Grave, Monamore - (Chambered Cairn)



Points of Interest



Railway Station



Car Park



National Trust for Scotland



Adjacent Map Number



Core Path (Existing)



Core Path (Proposed)