


Reproduced from the Ordnance Survey map with the permission of the controller of Her Majesty's Stationery Office © Crown Copyright Licence No: 100023393. Unauthorised reproduction infringes Crown Copyright and may lead to prosecution or civil proceedings.

[CLICK HERE TO VIEW LEGEND](#)

MAP 4



1:10,000

Brodict Castle, Gardens and Country Park

The majestic Brodict Castle sits overlooking Brodict Bay, framed by the backdrop of Goatfell. As the ancient seat of the Dukes of Hamilton, Brodict Castle dates back 700 years and houses a superb collection of paintings, trophies, porcelain and silverware. Surrounding the Castle is one of Scotland's most unforgettable gardens, combining a formal walled garden with a magnificent woodland garden including towering rhododendrons and magnolias. Many of the plants were brought back by intrepid plant hunters from China, the Himalayas and Burma. In the wider Country Park there are over 10 miles of trails to explore with spectacular views, beautiful woodlands and dramatic watery gorges. For those keen on wildlife Brodict Castle Gardens and Country Park are excellent for spotting Arran's native red squirrels, whilst common and grey seals often bask on the rocks in Brodict Bay.

Throughout the year the National Trust for Scotland organises many events and guided walks including specialist gardens walks with the head gardener and wildlife walks with the Ranger Service.

For more information please visit www.nts.org.uk/Property/13



Path No.	Path Name	Path Type	Length
AR95	Brodict Castle Country Park to Merkland Wood	Aggregate	0.05 km
AR97	Brodict Castle Country Park - Main Drive	Aggregate	2.5 km
AR98	Fisherman's Walk	Aggregate and beach	1.9 km
AR104	Glencloy Path - Brodict to Glencloy	Aggregate	2.5 km
AR105	Brodict to Mayish and Lamlash	Track and machine built path	3.0 km
AR151	Brodict Seafront	Tarmac	0.6 km
AR101	Brodict Primary School to Rosa Burn Bridge	Tarmac	0.7 km
AR147	Glenrosa Campsite to AR74	Aggregate	3.7 km
AR103	Brodict Primary School to Rosa Burn Bridge	Aggregate	0.1 km





Copyright National Trust for Scotland



Brodict





POINTS OF INTEREST	
1	Brodict Castle and Country Park
2	Glenrosa Campsite
3	Arran Heritage Museum
4	Brodict Golf Club
5	Ormidale Pavilion and Park
6	Brodict Public Slipway



Points of Interest



Railway Station



Car Park



National Trust for Scotland



Adjacent Map Number



Core Path (Existing)



Core Path (Proposed)